

# Expansion of the United States Seven Years War to 1820

**DIRECTIONS:** Using the maps from the “The Seven Years War”, “United States in 1803 and the Louisiana Purchase” and “Slave vs. Free States”, do the following:

**NOTE: THESE MAPS WILL NOT MATCH THE TEXTBOOK EXACTLY ... CLOSE IS GOOD ENOUGH FOR THIS ASSIGNMENT!!**

“**The Seven Years War**” – using the “European Claims in North America Before 1754” map on page 25, color in the land claims of Great Britain, France, and Spain in North America. In the key, color over the name of the country with the color used in the map.

“**United States in 1803 and the Louisiana Purchase**” – Using “The Louisiana Purchase” map on page 54, identify each of the states in the United States (where necessary, use rivers to darken in the state boundaries). Create legend (or key) on the page that includes the following information:

- US States and Territories in 1804
- The Louisiana Purchase (acquired 1803)
- Spanish Territory
- British Territory
- Disputed by the United States and Great Britain
- Oregon Country (note: draw in the southern boundary of the Oregon Country)

Color in each of these areas using a different color for each area. In the legend or key, color over the name of the area identified with the color used in the map.

“**Slave vs. Free States**” – Use the “Missouri Compromise, 1820” map on page 93 to identify the states and territories in the United States (it is not necessary to identify Oregon Country or New Spain on this map). In the key, color over the “States in the area enclosed by double lines permitted slavery” with a bright color. Do the same with the double line on the map.

In the key, add the following information:

- Free states and territories
- Slave states and territories
- Free state admitted as a result of the Missouri Compromise
- Slave state admitted as a result of the Missouri Compromise

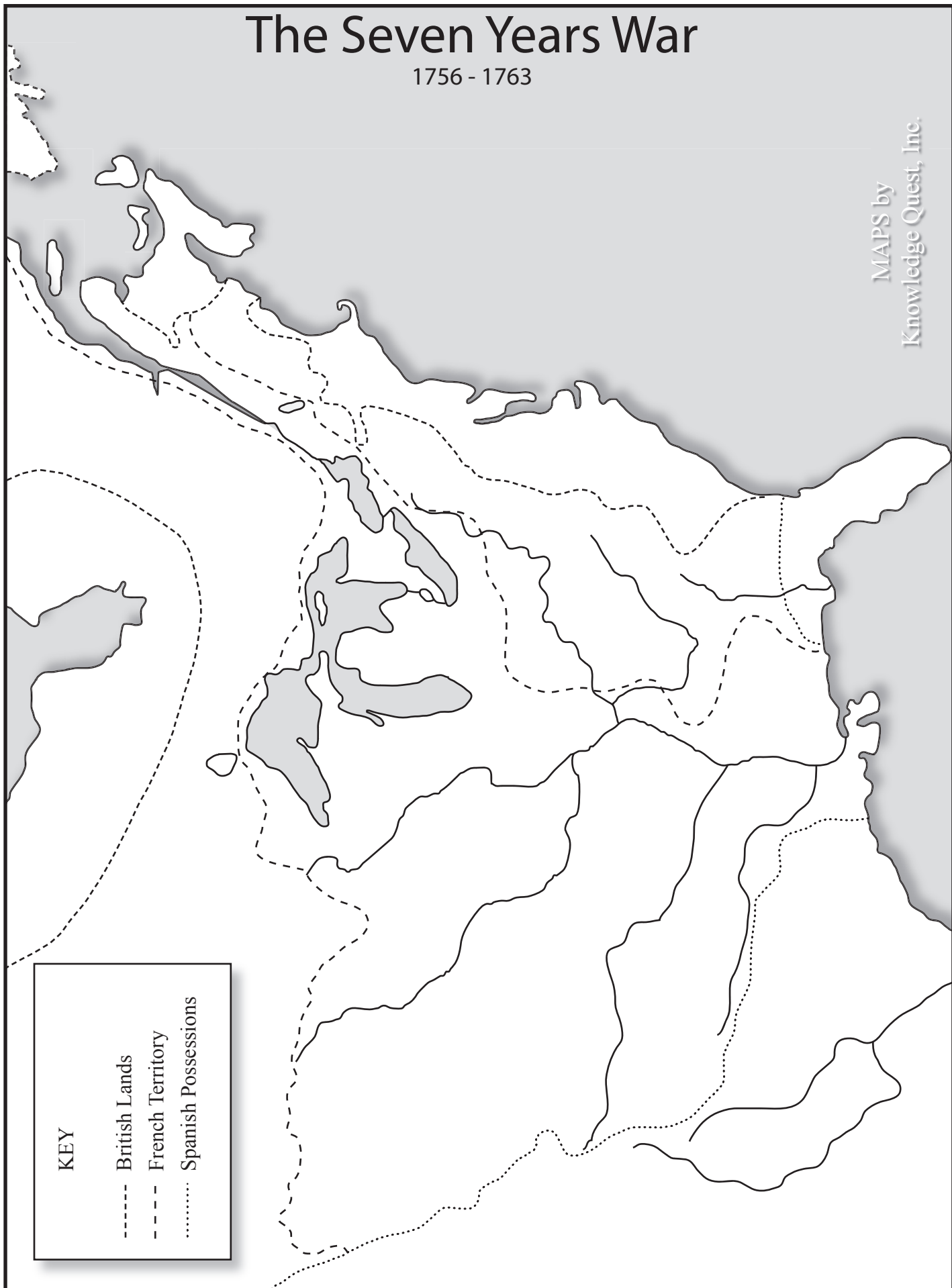
Color in each of these areas using a different color for each area. In the key color over the name of the area identified with the color used in the map.

# The Seven Years War

1756 - 1763

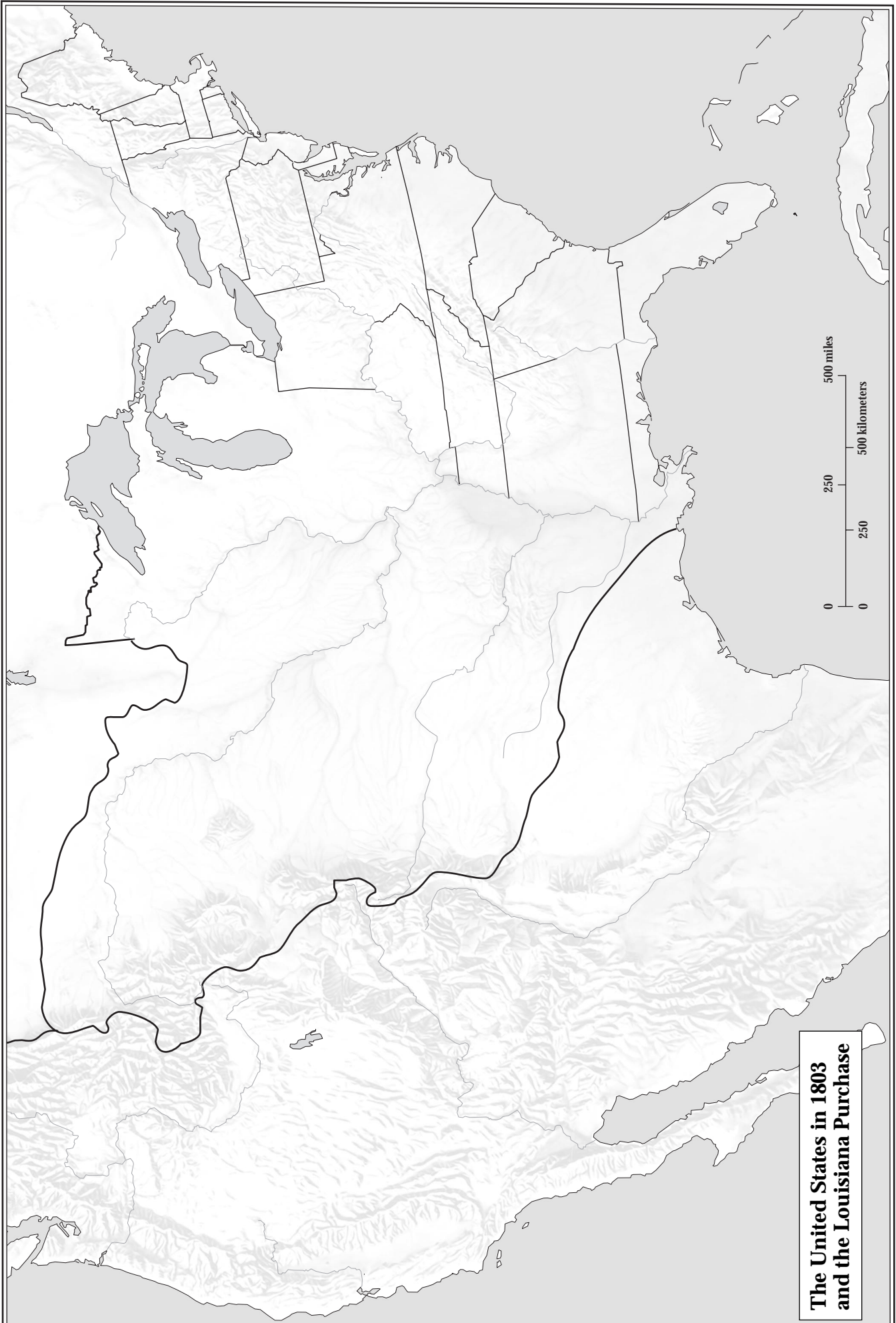
MAPS by  
Knowledge Quest, Inc.

Name: \_\_\_\_\_



## KEY

- British Lands
- - - - - French Territory
- ..... Spanish Possessions

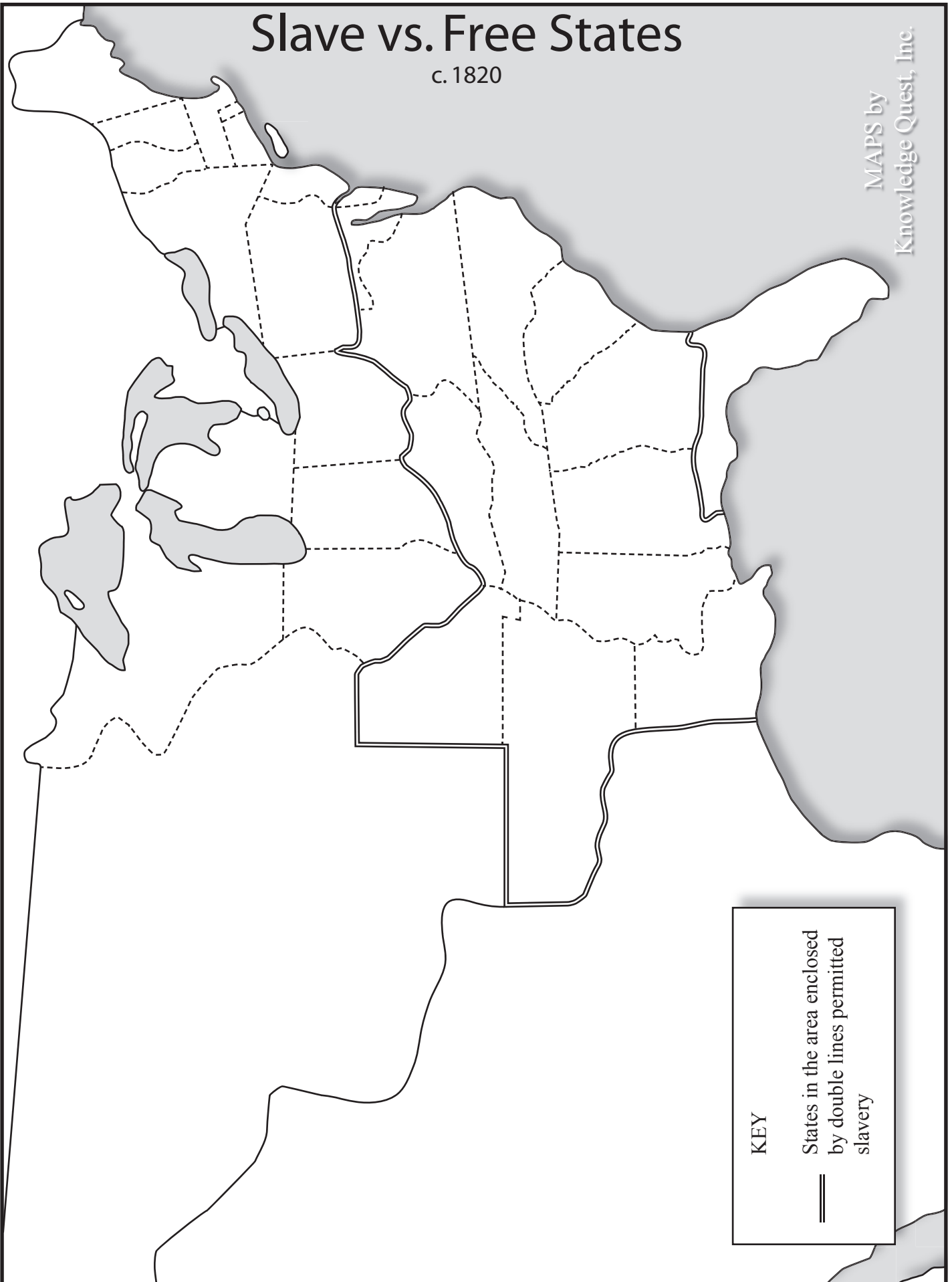


**The United States in 1803  
and the Louisiana Purchase**

# Slave vs. Free States

c. 1820

MAPS by  
Knowledge Quest, Inc.



## KEY

States in the area enclosed  
by double lines permitted  
slavery

